

PLAN VIEW OF SUNSHADE "SS-2"

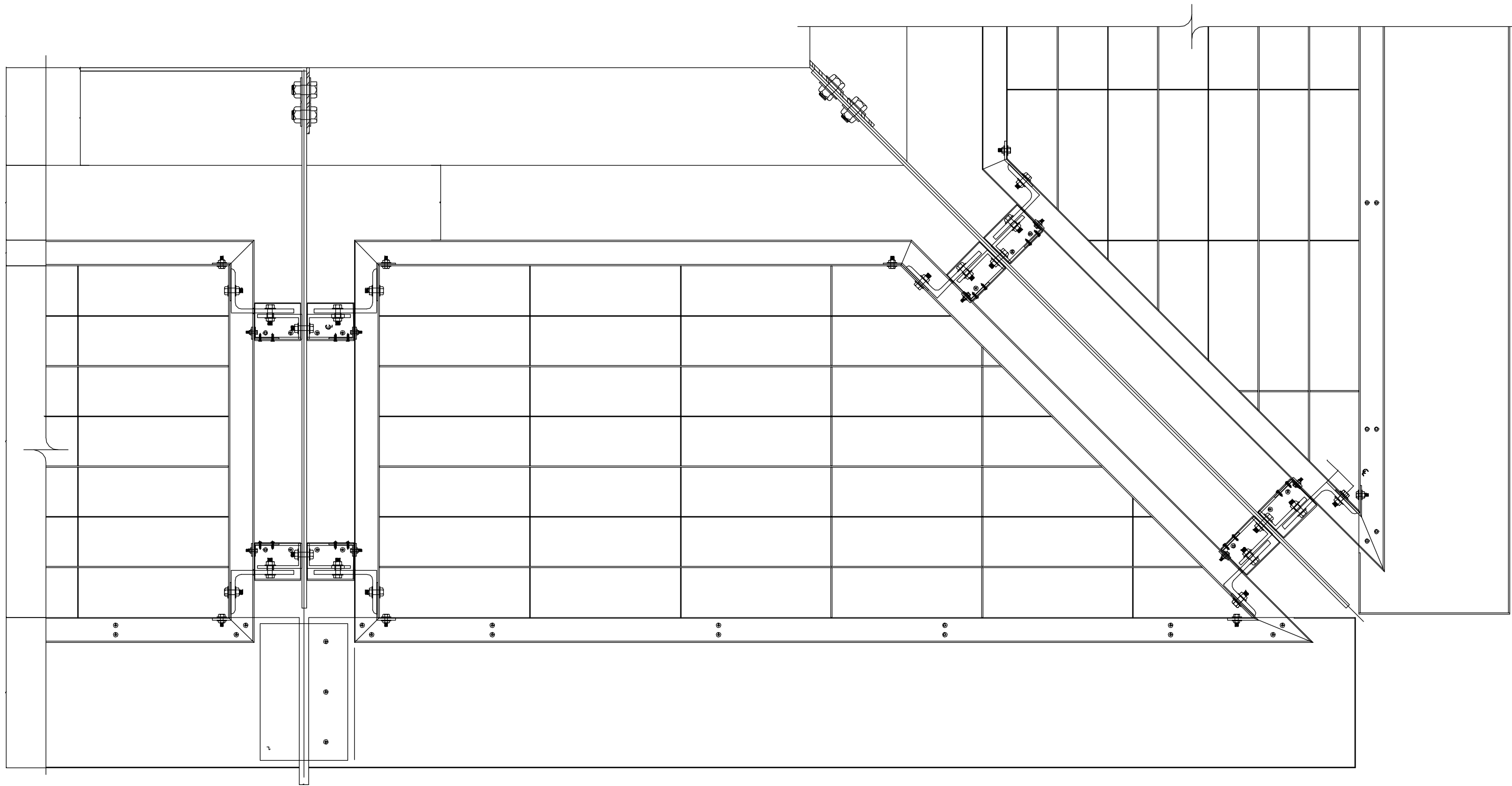
QTY. = 1 AS SHOWN  
 LOCATION = EAST & SOUTH ELEVATION (AREA "E")  
 BETWEEN COLS. 16-13 & D.3-H  
 (REF. ARCHLS.: 2/A6.2 & 2/A6.3)

1/8"=1'-0"

NEILSON\_MEDIA

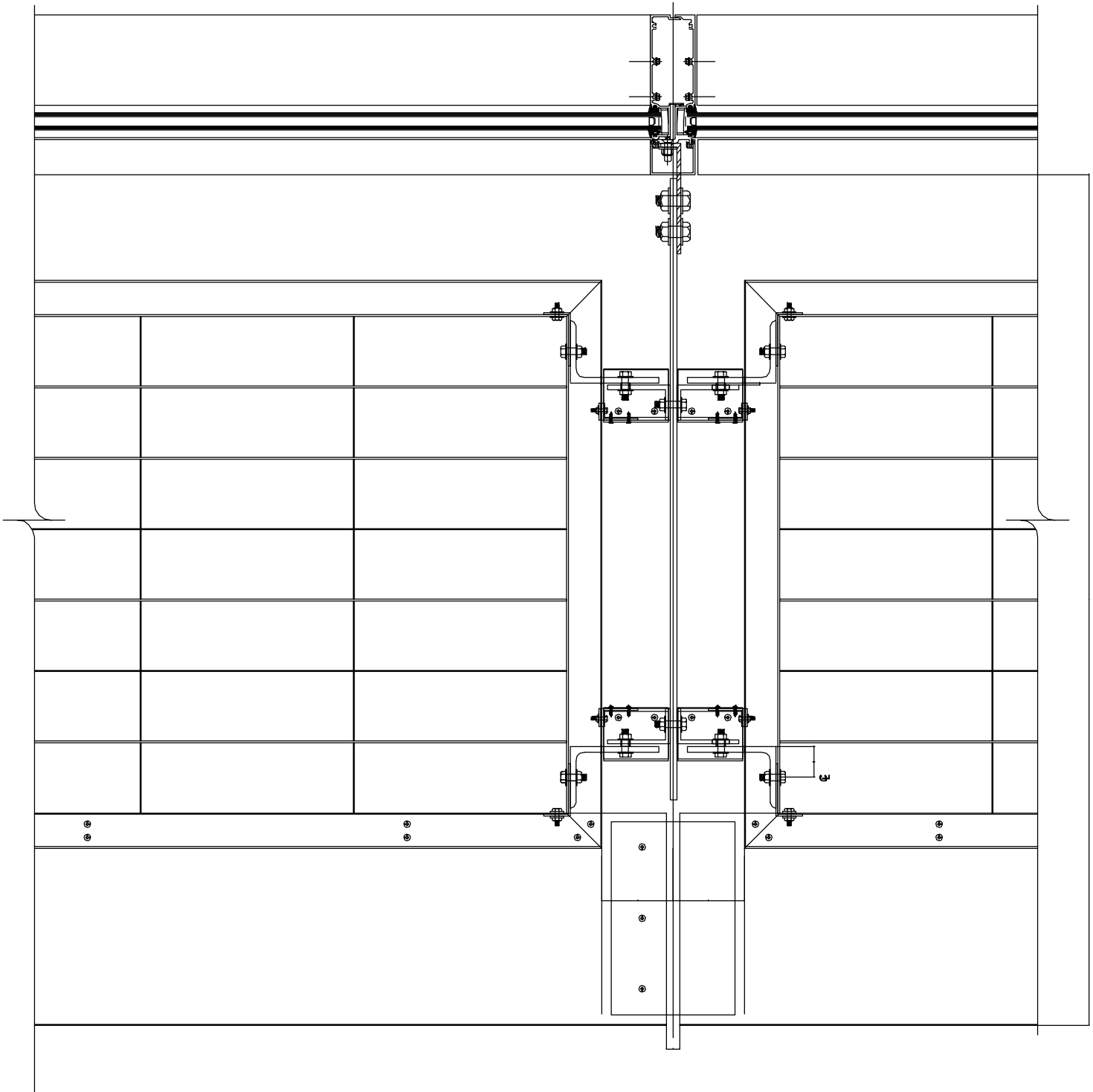
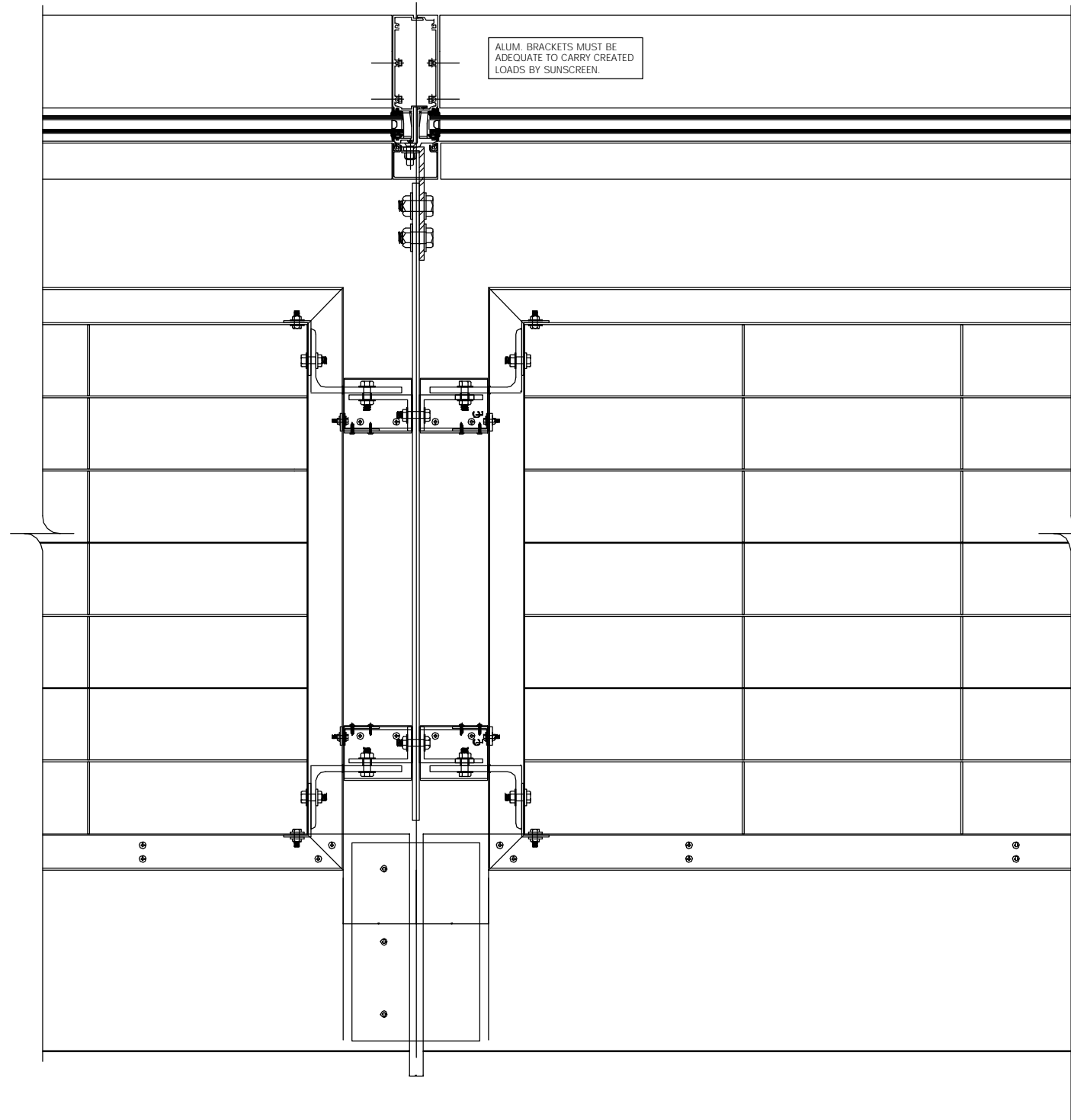


THIS DOCUMENT IS THE PROPERTY OF CONSTRUCTION SPECIALTIES, INC. AND CONTAINS CONFIDENTIAL PROPRIETARY INFORMATION THAT IS NOT TO BE DISCLOSED TO THIRD PARTIES AND IS NOT TO BE USED WITHOUT APPROVAL IN WRITING FROM CONSTRUCTION SPECIALTIES, INC.



DETAIL "D"  
3" = 1'-0"

THIS DOCUMENT IS THE PROPERTY OF CONSTRUCTION SPECIALTIES, INC. AND CONTAINS CONFIDENTIAL PROPRIETARY INFORMATION THAT IS NOT TO BE DISCLOSED TO THIRD PARTIES AND IS NOT TO BE USED WITHOUT APPROVAL IN WRITING FROM CONSTRUCTION SPECIALTIES, INC.



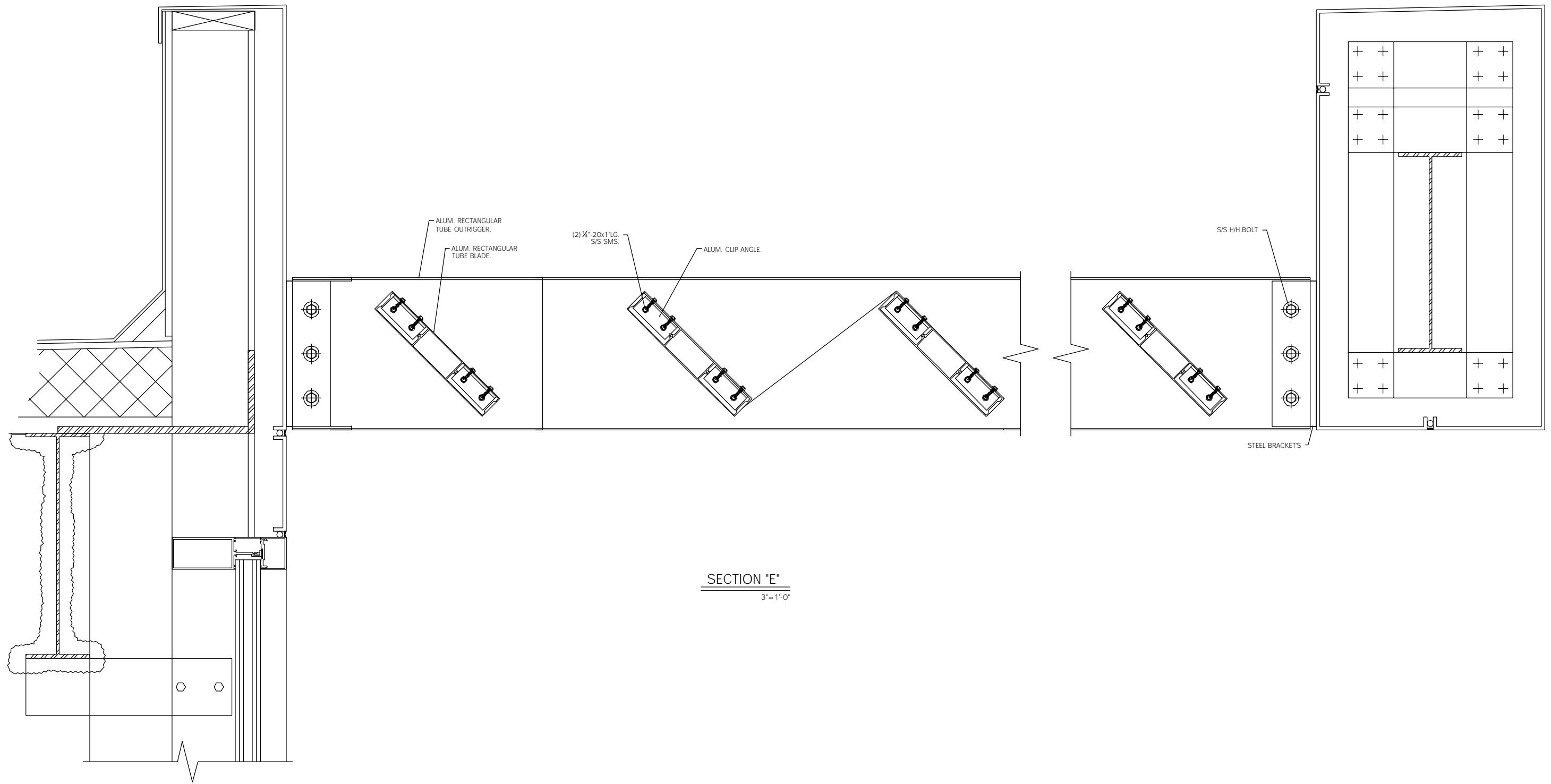
DETAIL "C"  
3"=1'-0"

NEILSON\_MEDIA



CONSTRUCTION SPECIALTIES, INC.  
49 MEEKER AVENUE, GRANFORD, NEW JERSEY

THIS DOCUMENT IS THE PROPERTY OF CONSTRUCTION SPECIALTIES, INC. AND CONTAINS CONFIDENTIAL PROPRIETARY INFORMATION THAT IS NOT TO BE DISCLOSED TO THIRD PARTIES AND IS NOT TO BE USED WITHOUT APPROVAL IN WRITING FROM CONSTRUCTION SPECIALTIES, INC.



SECTION "E"  
3" = 1'-0"